


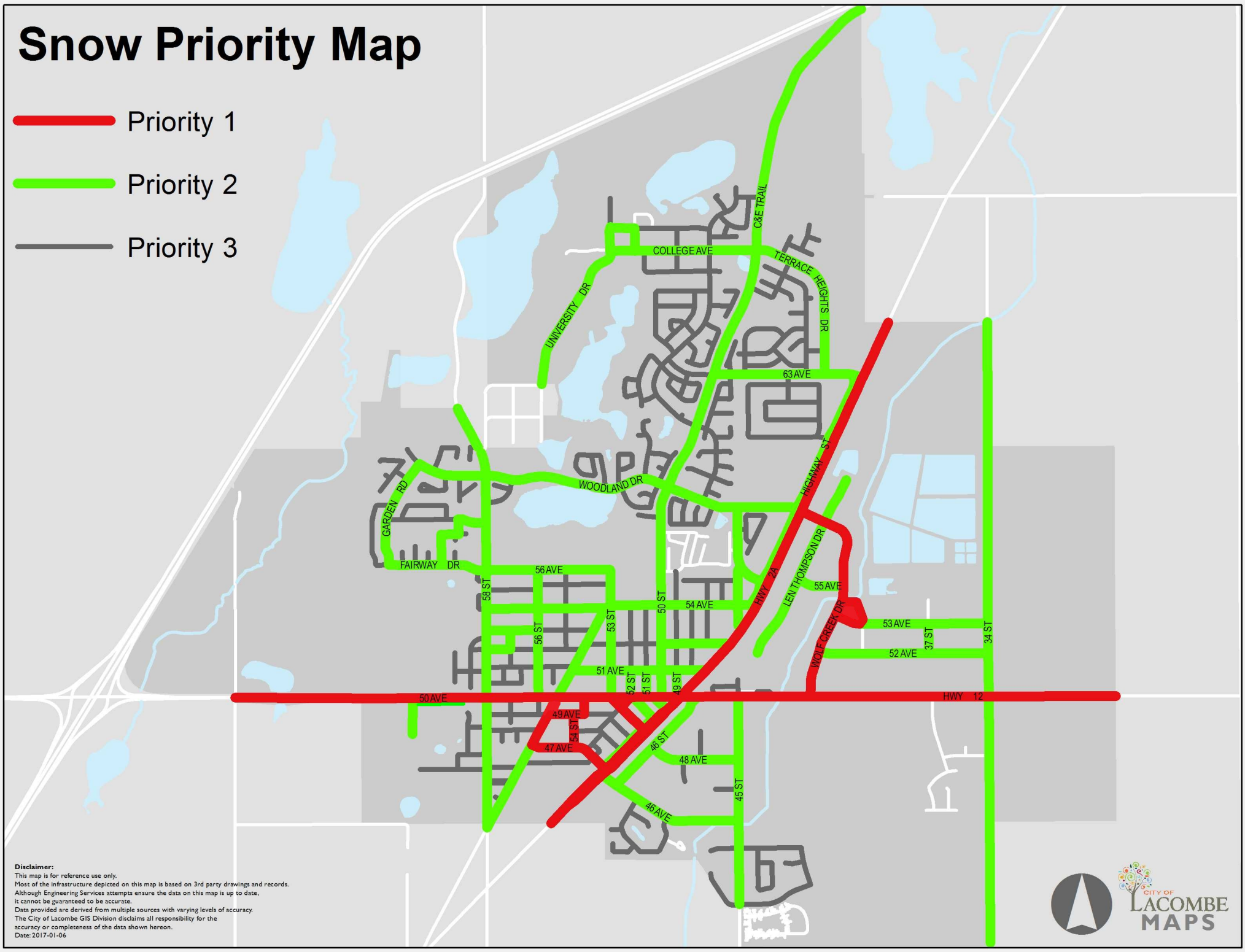


Snow Priority Map

-  Priority 1
-  Priority 2
-  Priority 3



Disclaimer:
This map is for reference use only.
Most of the infrastructure depicted on this map is based on 3rd party drawings and records.
Although Engineering Services attempts to ensure the data on this map is up to date,
it cannot be guaranteed to be accurate.
Data provided are derived from multiple sources with varying levels of accuracy.
The City of Lacombe GIS Division disclaims all responsibility for the
accuracy or completeness of the data shown hereon.
Date: 2017-01-06

